

**This electronic collection of documents is provided
for the convenience of the user
and is Not a Certified Document –**

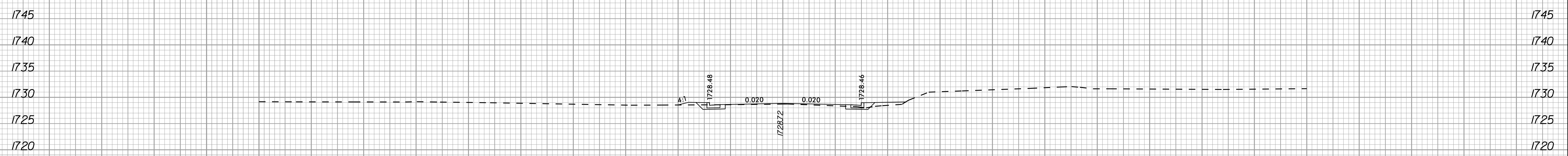
**The documents contained herein were originally issued
and sealed by the individuals whose names and license
numbers appear on each page, on the dates appearing
with their signature on that page.**

**This file or an individual page
shall not be considered a certified document.**

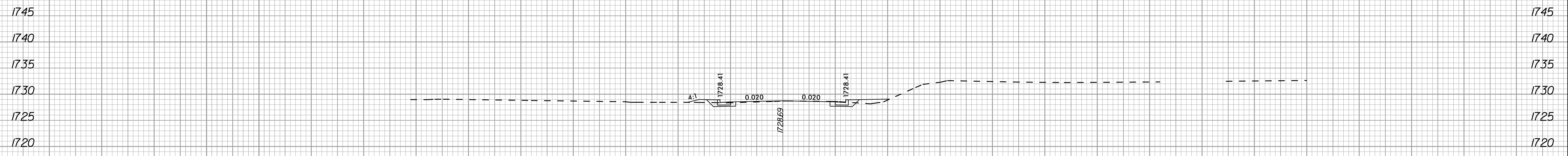
R-5843
CROSS SECTION INDEX

- L- SR 1321 BRYSON WALK X-1 THRU X-3
- LI- SR 1336 DEPOT STREET/DEEP CREEK RD X-4 THRU X-10
- Y1- SR 1323 SLOPE STREET X-11 THRU X-13
- Y2- SR 1364 EVERETT STREET X-14 THRU X-20
- Y4- SR 1336 RAMSEUR STREET X-21
- Y5- SR 1336 RAMSEUR STREET X-22 THRU X-24

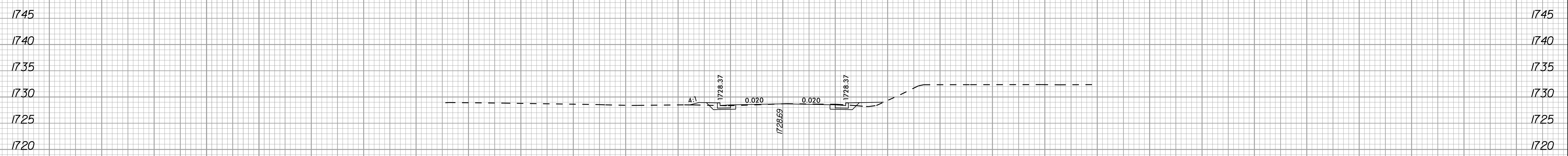
K:\PAL_Roadway\01036387 - Div 14 (R-5843 Bryson InfrRoadway)\VSCR-5843.tbl_xpl.dgn
7/16/2019



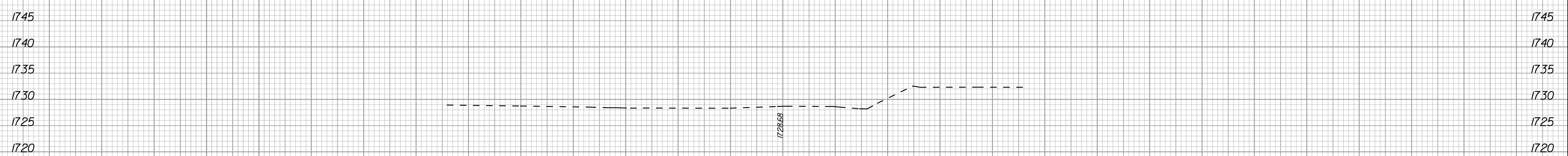
12 + 00.00



11 + 75.00



11 + 65.00

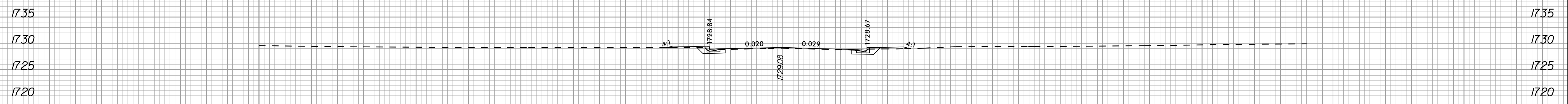


11 + 50.00

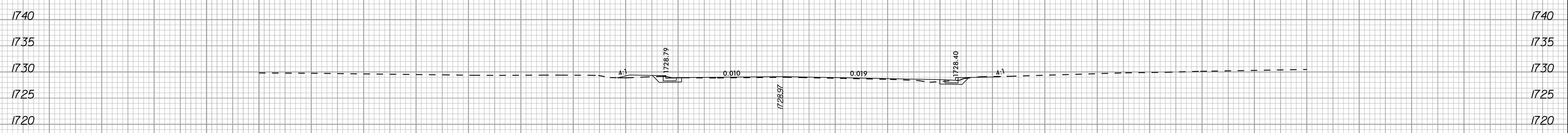
-L- SR 1321 BRYSON WALK

K:\PAL_Roadway\01036387 - Div 14 (R-5843 Bryson Int)\Roadway\SSCR-5843.rdy_xpl.dgn
7/16/2009

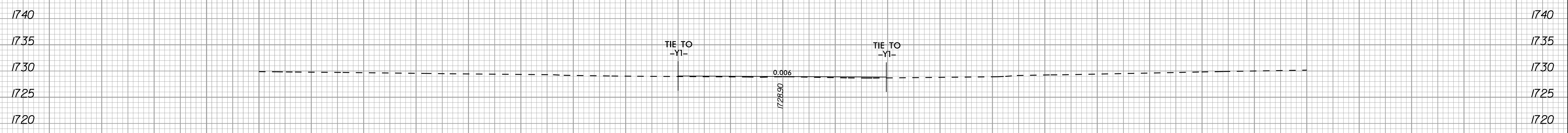
140 130 120 110 100 90 80 70 60 50 40 30 20 10 0 10 20 30 40 50 60 70 80 90 100 110 120 130 140



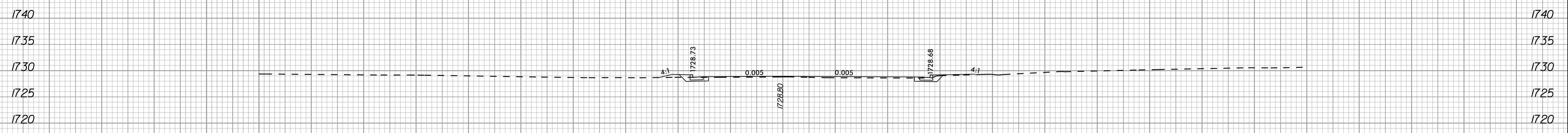
13 + 00.00



12 + 75.00



12 + 50.00

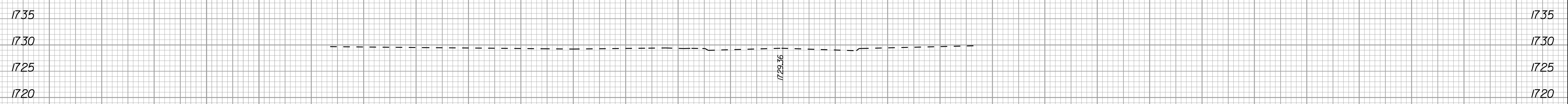


12 + 25.00

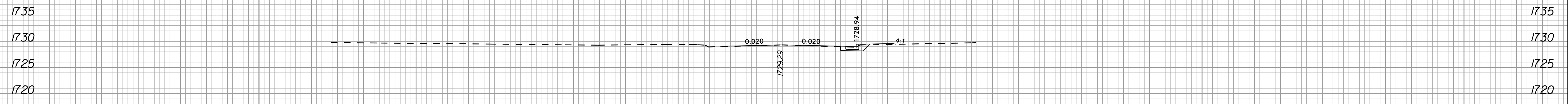
-L- SR 1321 BRYSON WALK

K:\PAL_Roadway\01036387 - Div 14 (R-5843 Bryson Int)\Roadway\SSC\R-5843 roy_xpl.dgn
7/16/2019

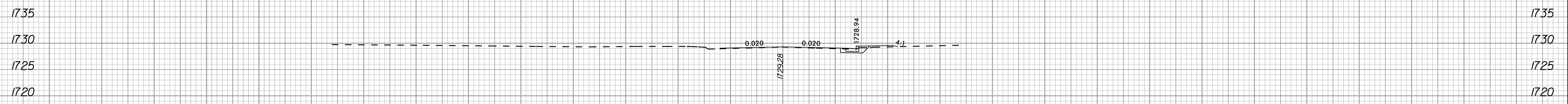
140 130 120 110 100 90 80 70 60 50 40 30 20 10 0 10 20 30 40 50 60 70 80 90 100 110 120 130 140



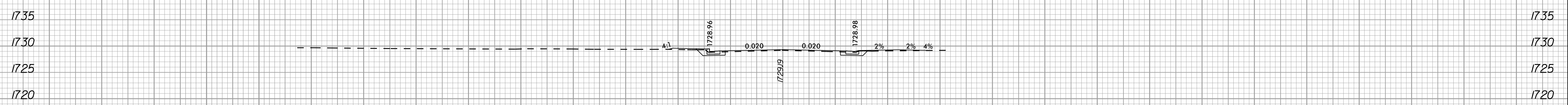
14 + 00.00



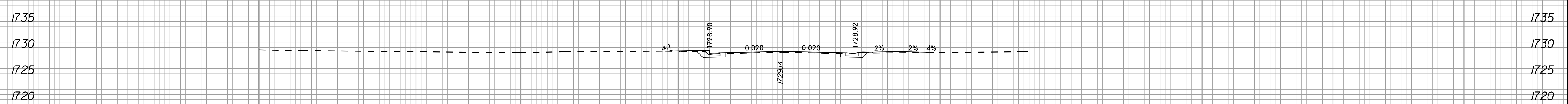
13 + 80.00



13 + 75.00



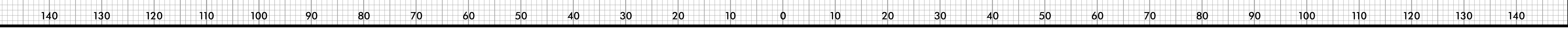
13 + 50.00

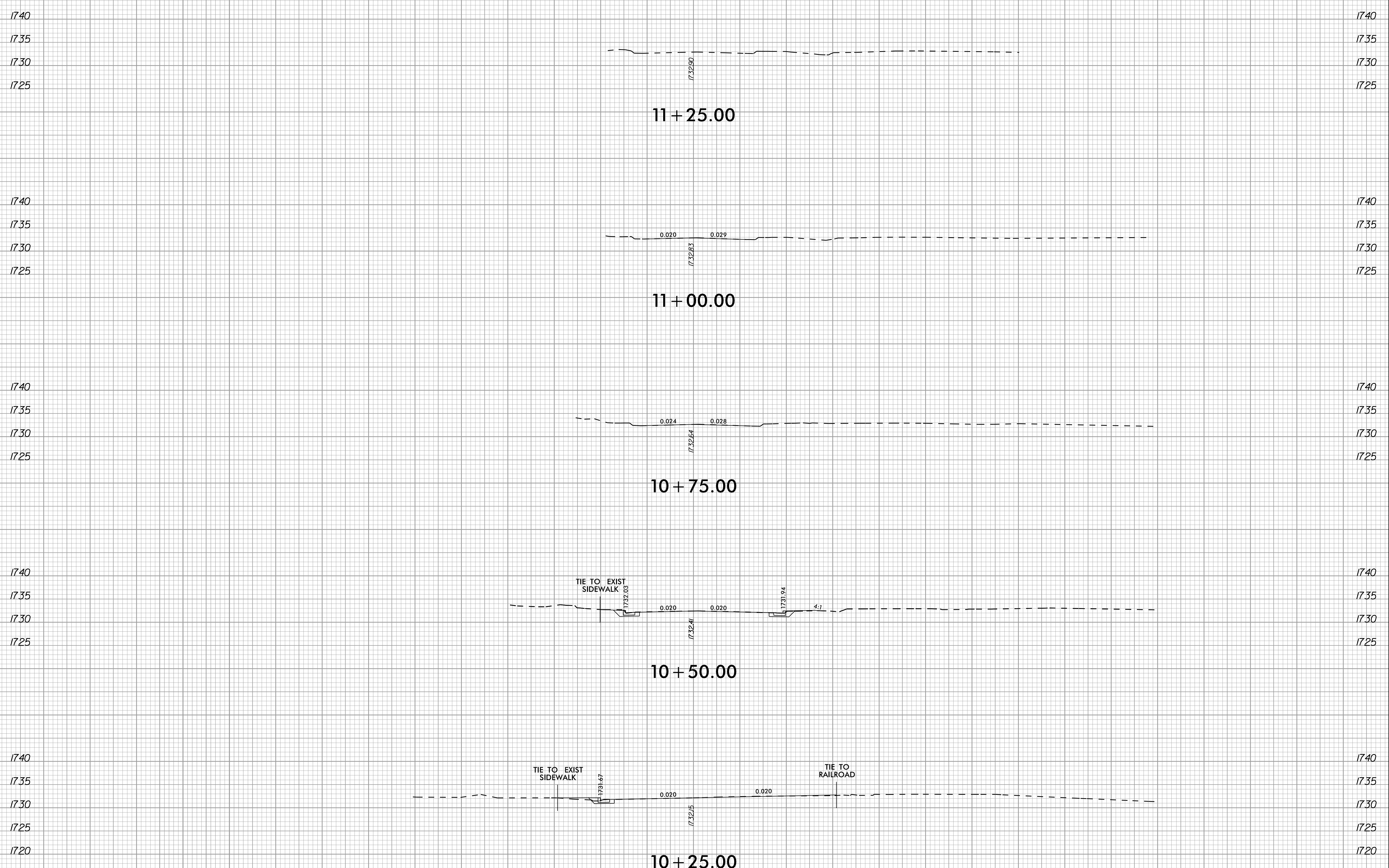


13 + 25.00

-L- SR 1321 BRYSON WALK

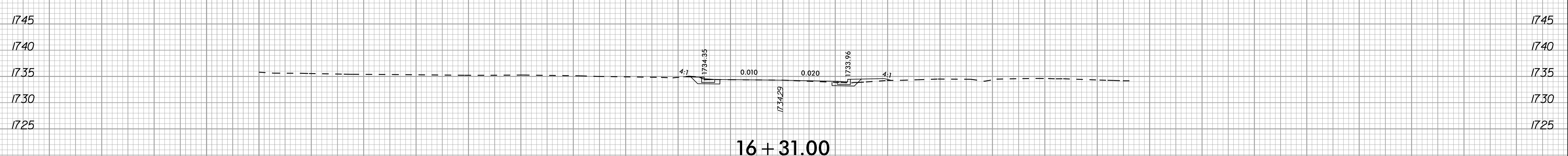
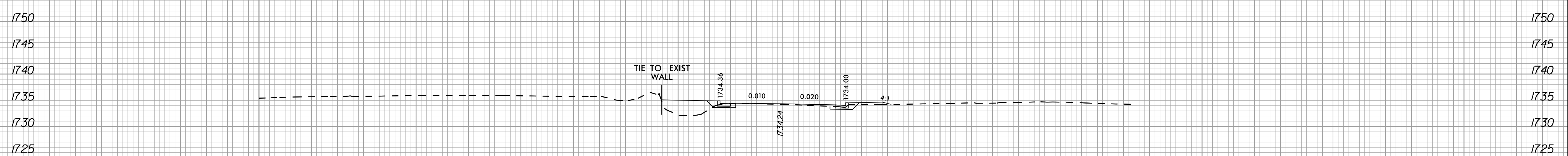
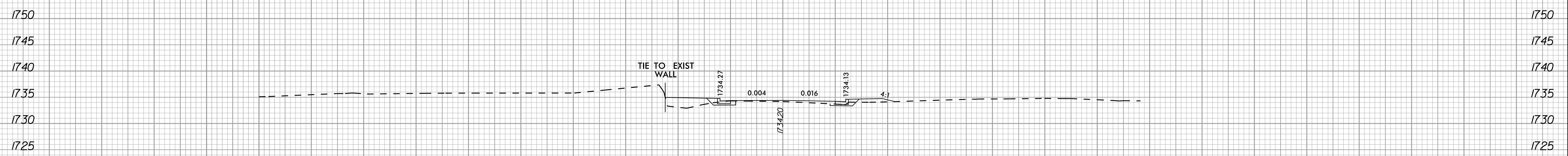
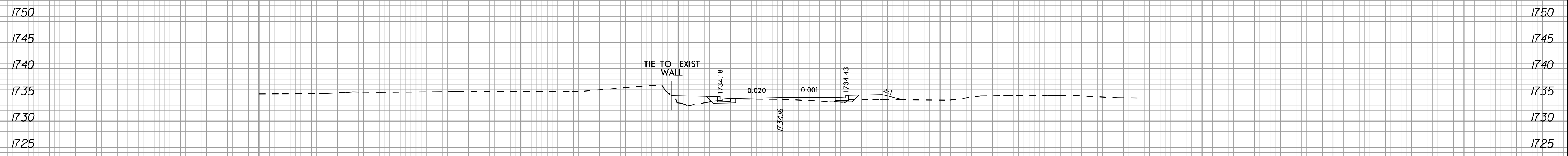
K:\PAL_Roadway\01036387 - Div 14 (R-5843 Bryson Int)\Roadway\SSCR-5843.rdy_xpl.dgn
7/16/2009





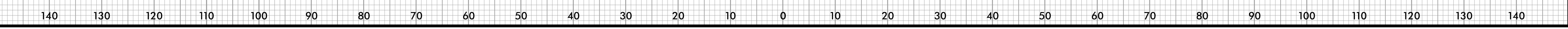
-LI- SR 1336 DEPOT STREET / DEEP CREEK RD

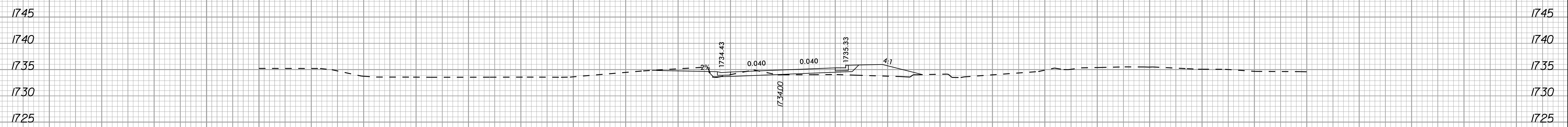
K:\PAL_Roadway\01036387 - Div 14 (R-5843 Bryson Int)\Roadway\SSCR-5843.roy_xpl_LL.dgn 7/16/2019



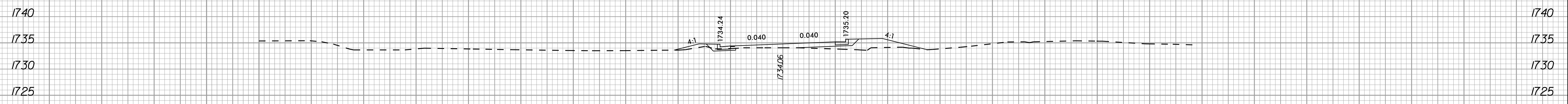
-LI- SR 1336 DEPOT STREET / DEEP CREEK RD

K:\PAL_Roadway\01036387 - Div 14 (R-5843 Bryson Int)\Roadway\SSCR-5843.rdy_xpl_LL.dgn 7/16/2009

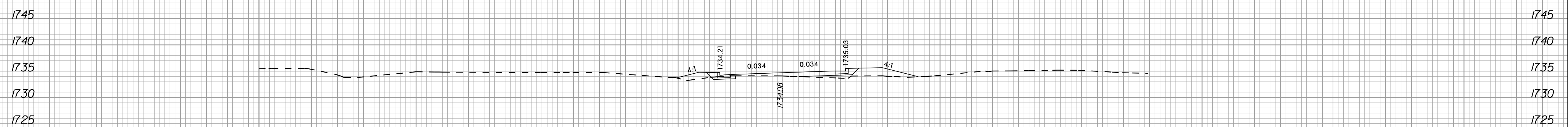




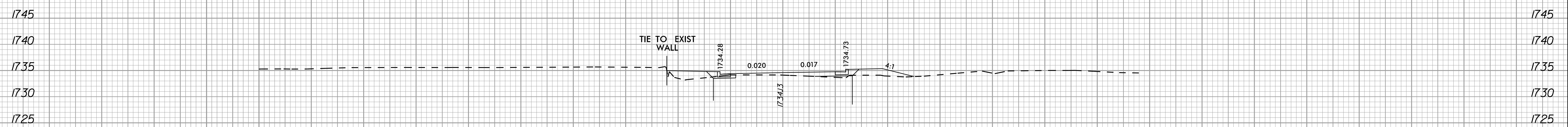
18 + 00.00



17 + 75.00



17 + 50.00

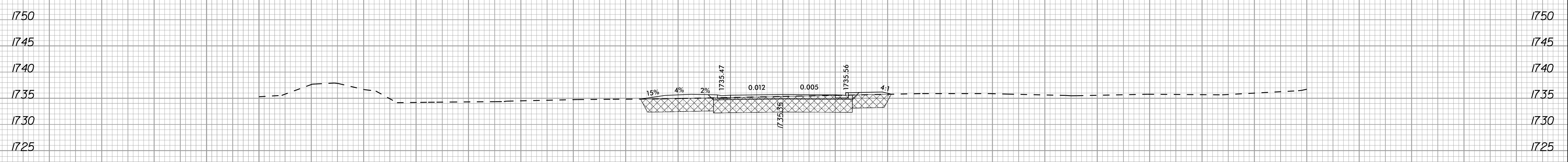


17 + 25.00

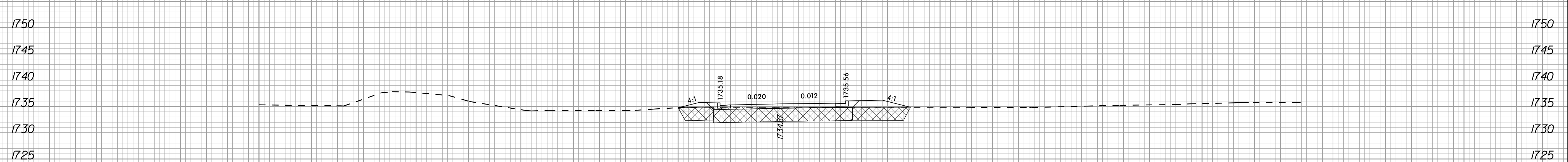
-LI- SR 1336 DEPOT STREET / DEEP CREEK RD

K:\PAL_Roadway\01036387 - Div 14 (R-5843 Bryson Int)\Roadway\SSCR-5843_roy_xpl_LL.dgn 7/16/2019

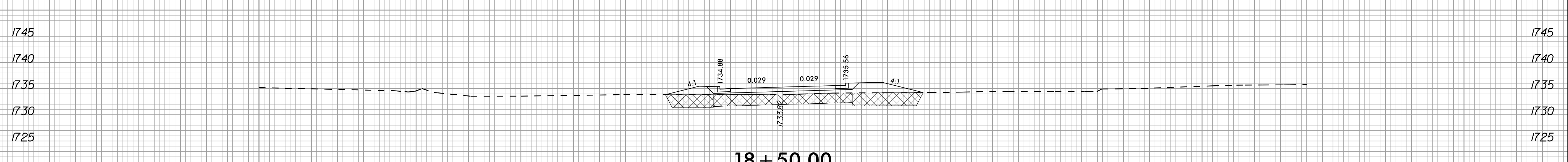
140 130 120 110 100 90 80 70 60 50 40 30 20 10 0 10 20 30 40 50 60 70 80 90 100 110 120 130 140



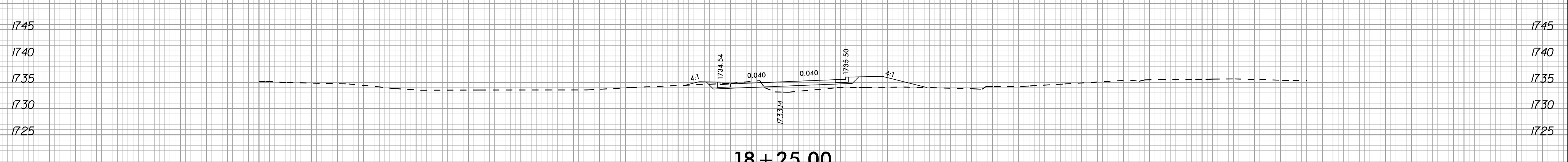
19 + 00.00



18 + 75.00



18 + 50.00

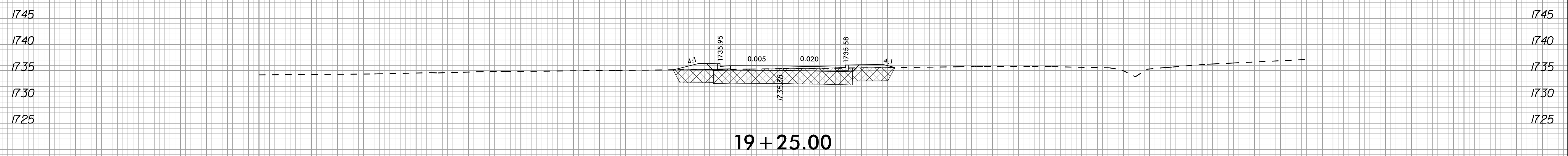
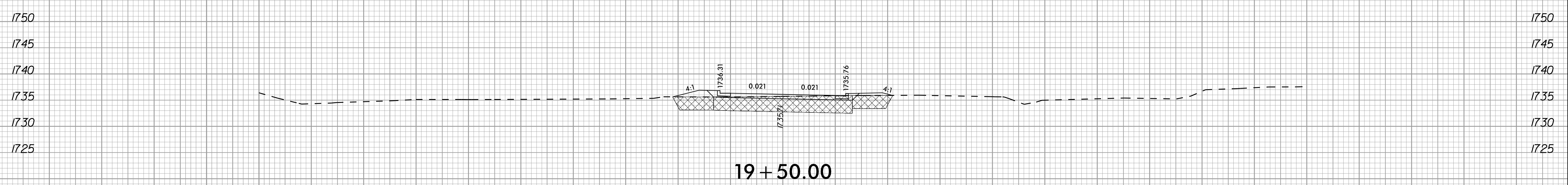
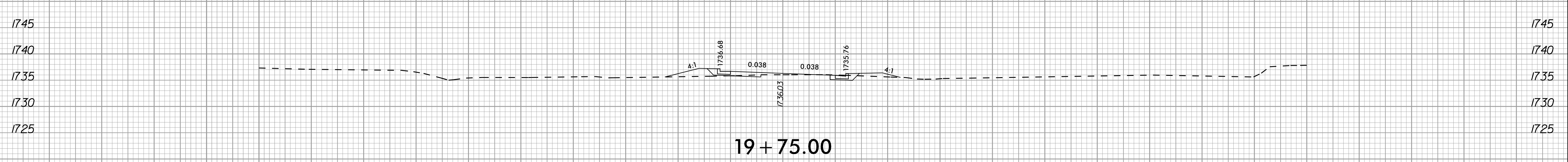
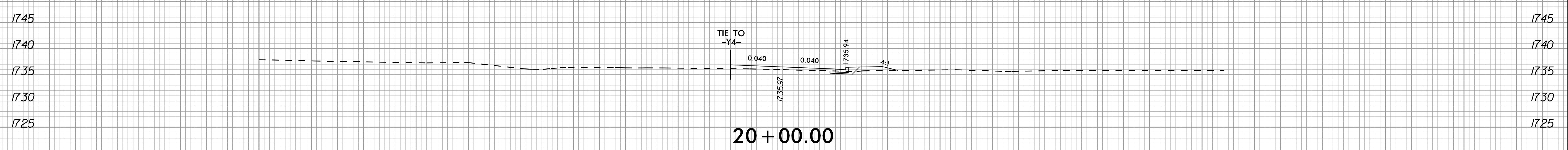


18 + 25.00

-LI- SR 1336 DEPOT STREET / DEEP CREEK RD

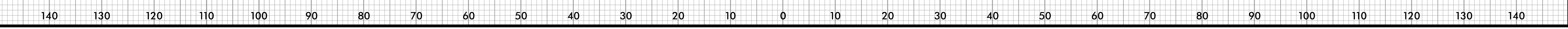
K:\PAL_Roadway\01036387 - Div 14 (R-5843 Bryson Int)\Roadway\SSCR-5843.roy_xpl_LL.dgn
7/16/2019

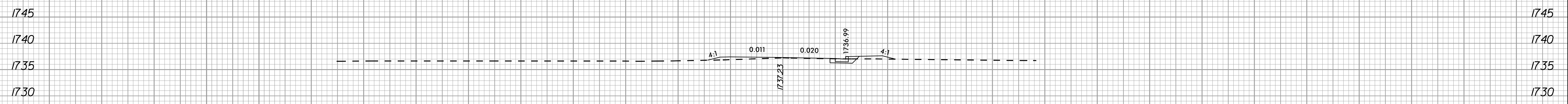
140 130 120 110 100 90 80 70 60 50 40 30 20 10 0 10 20 30 40 50 60 70 80 90 100 110 120 130 140



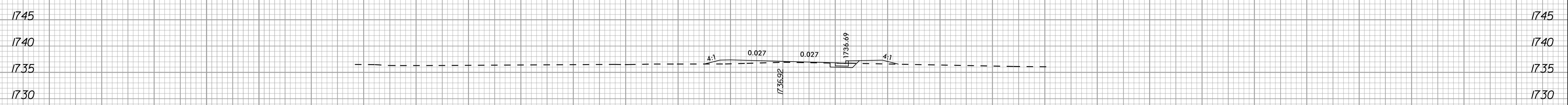
-LI- SR 1336 DEPOT STREET / DEEP CREEK RD

K:\PAL_Roadway\01036387 - Div 14 (R-5843 Bryson Int)\Roadway\SSCR-5843.rdy_xpl_LL.dgn 7/16/2009

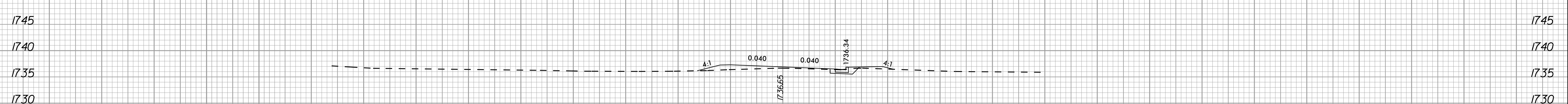




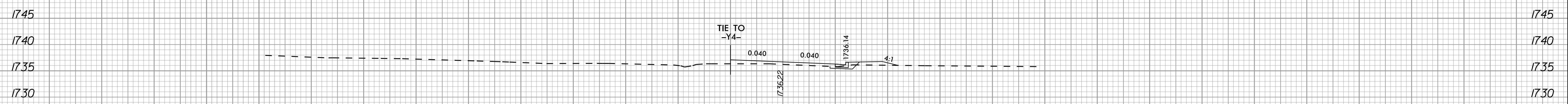
21 + 00.00



20 + 75.00



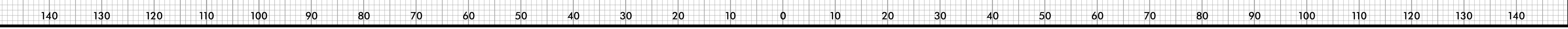
20 + 50.00

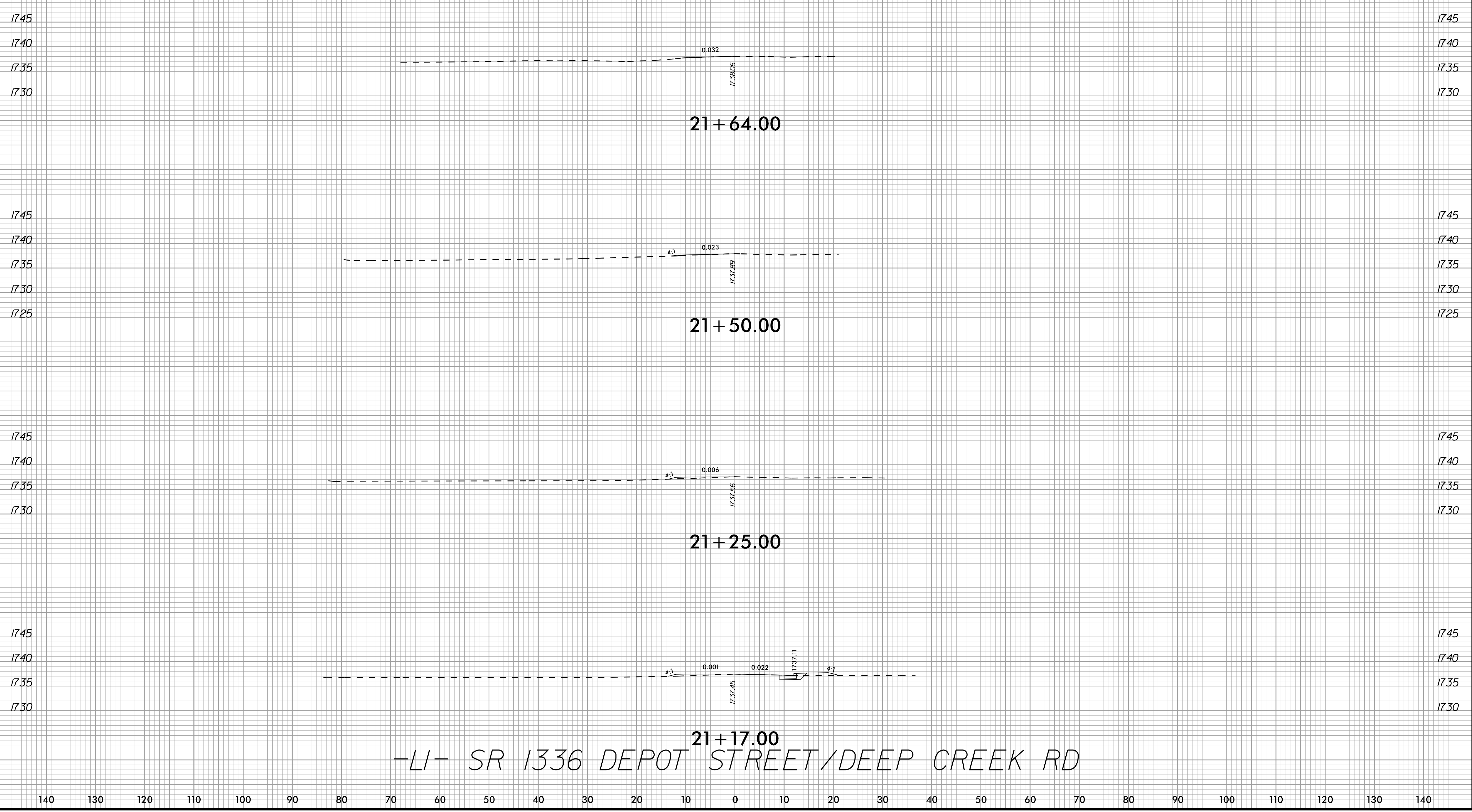


20 + 25.00

-LI- SR 1336 DEPOT STREET / DEEP CREEK RD

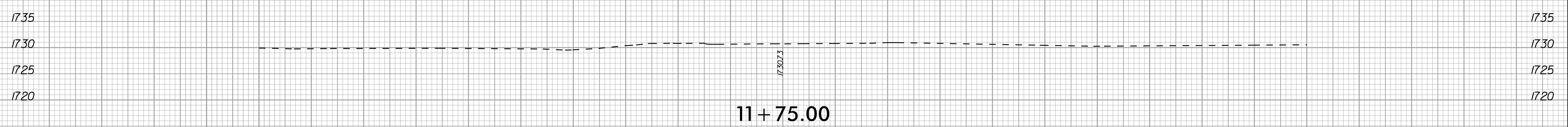
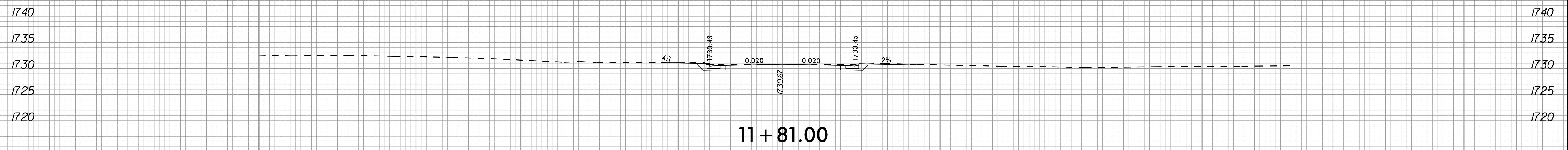
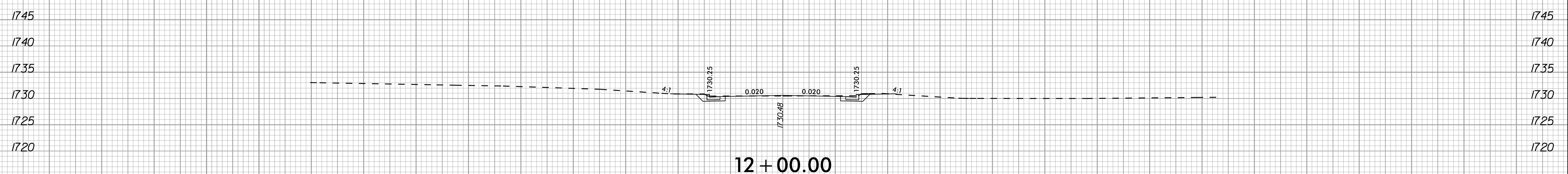
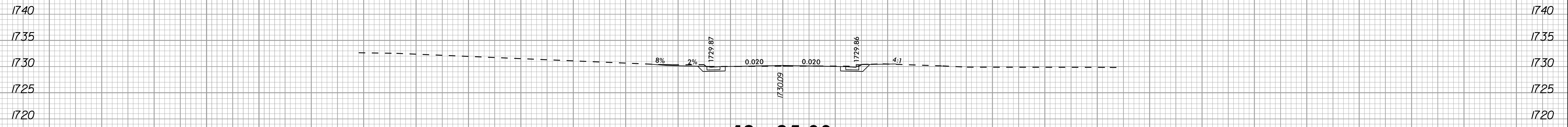
K:\PAL_Roadway\01036387 - Div 14 (R-5843 Bryson Int)\Roadway\SSCR-5843.roy_xpl_LL.dgn
7/16/2009





21+17.00
 -LI- SR 1336 DEPOT STREET / DEEP CREEK RD

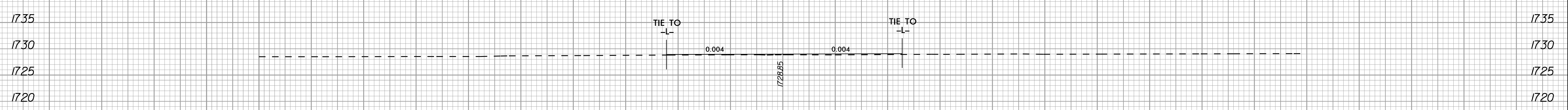
K:\PAL_Roadway\01036387 - Div 14 (R-5843 Bryson Int)\Roadway\SSCR-5843.roj_xpl_LL.dgn
 7/16/2009



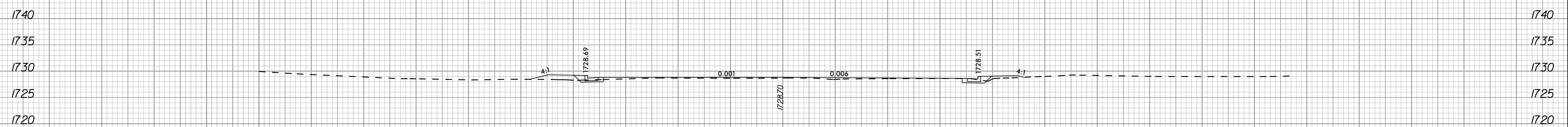
-YI- SR 1323 SLOPE STREET

K:\PAL_Roadway\01036387 - Div 14 (R-5843 Bryson Int)\Roadway\SSC\R-5843_roy_xpl_Y1.dgn
7/16/2009

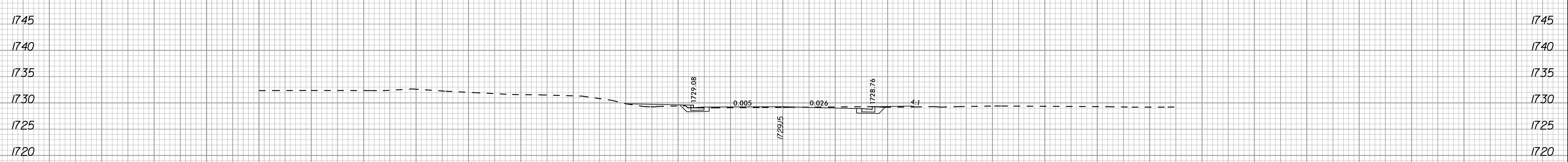
140 130 120 110 100 90 80 70 60 50 40 30 20 10 0 10 20 30 40 50 60 70 80 90 100 110 120 130 140



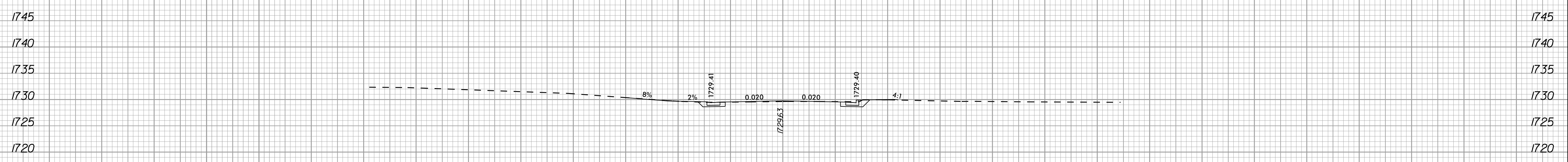
13 + 25.00



13 + 00.00



12 + 75.00



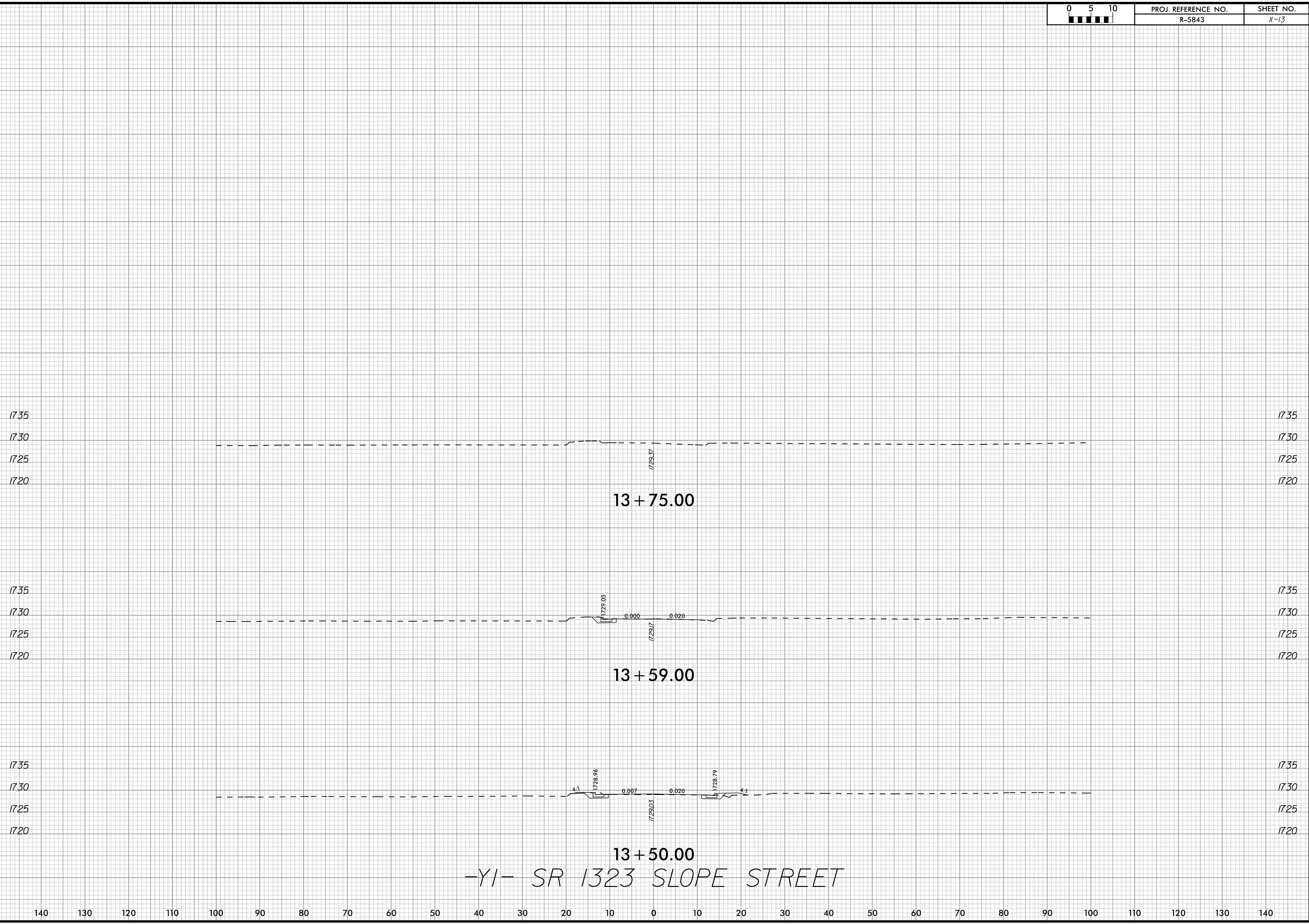
12 + 50.00

-YI- SR 1323 SLOPE STREET

K:\PAL_Roadway\01036387 - Div 14 (R-5843 Bryson Int)\Roadway\SSCR-5843 roadway_YI.dgn 7/16/2009

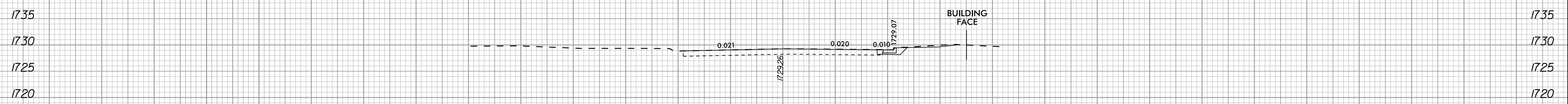
140 130 120 110 100 90 80 70 60 50 40 30 20 10 0 10 20 30 40 50 60 70 80 90 100 110 120 130 140

K:\PAL_Roadway\01036387 - Div 14 (R-5843 Bryson Int)\Roadway\SSCR-5843.rdy_xpl_Y1.dgn
7/16/2009

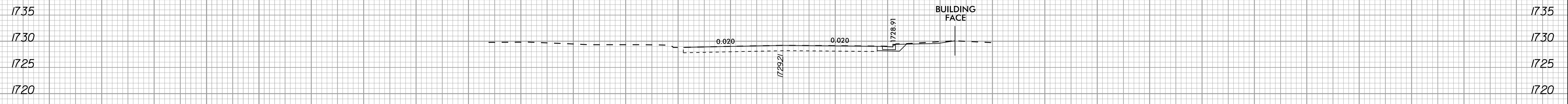


13+75.00
13+59.00
13+50.00
-YI- SR 1323 SLOPE STREET

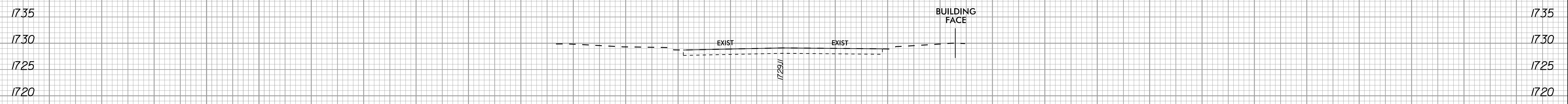
140 130 120 110 100 90 80 70 60 50 40 30 20 10 0 10 20 30 40 50 60 70 80 90 100 110 120 130 140



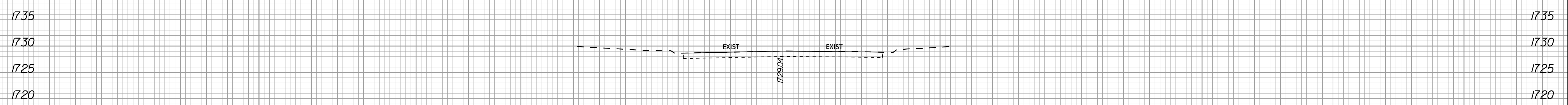
11 + 30.00



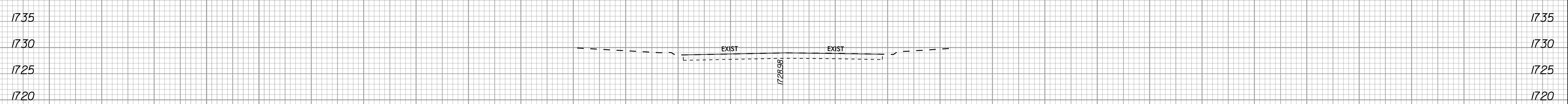
11 + 27.90



11 + 20.00



11 + 10.00

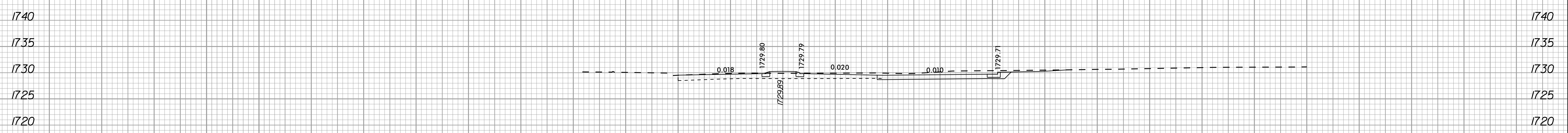


11 + 00.00

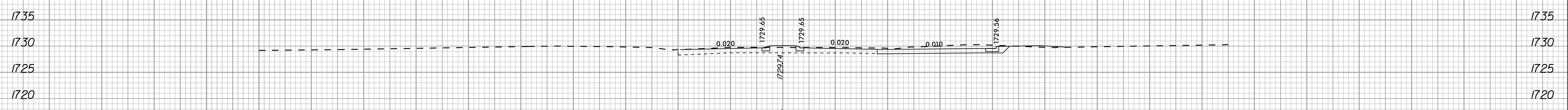
-Y2- SR 1364 EVERETT STREET

K:\PAL_Roadway\01036387 - Div 14 (R-5843 Bryson Int)\Roadway\SSCR-5843 roy_xpl_Y2.dgn
7/16/2019

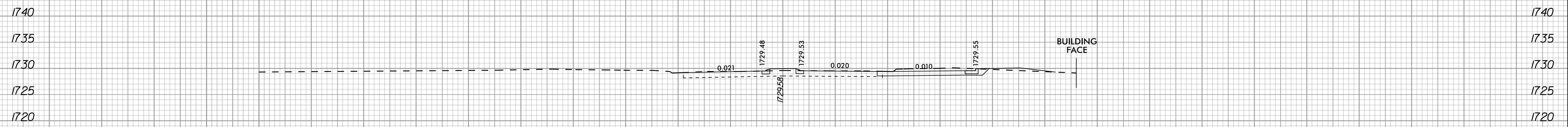
140 130 120 110 100 90 80 70 60 50 40 30 20 10 0 10 20 30 40 50 60 70 80 90 100 110 120 130 140



11+70.00

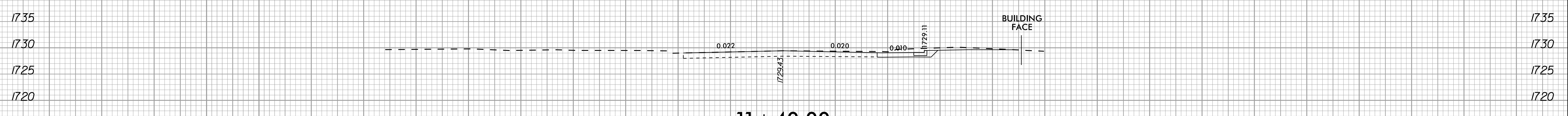


11+60.00



11+50.00

BUILDING FACE



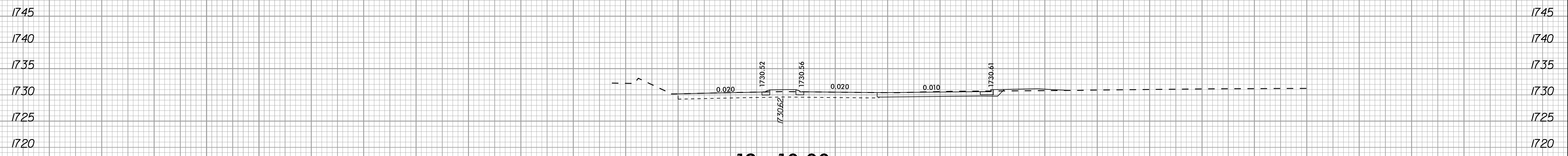
11+40.00

BUILDING FACE

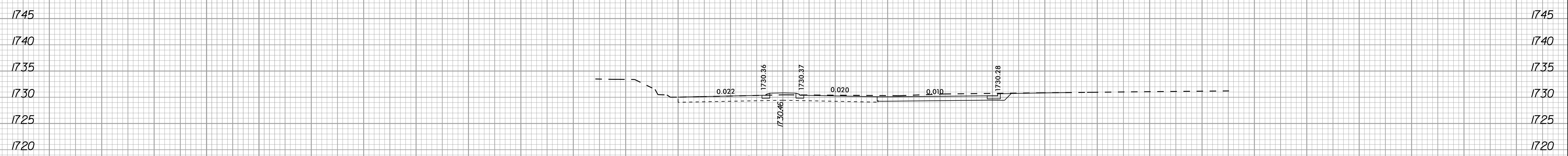
-Y2- SR 1364 EVERETT STREET

K:\PAL_Roadway\01036387 - Div 14 (R-5843 Bryson Int)\Roadway\SSCR-5843.rdy_xpl_Y2.dgn
7/16/2019

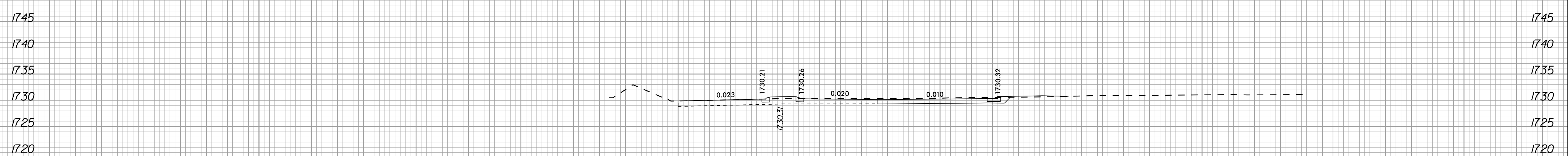
140 130 120 110 100 90 80 70 60 50 40 30 20 10 0 10 20 30 40 50 60 70 80 90 100 110 120 130 140



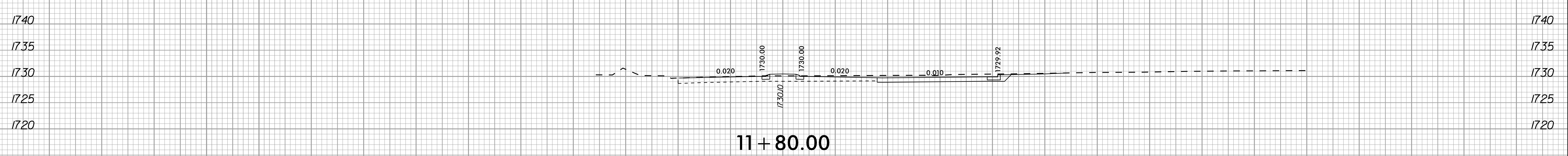
12 + 10.00



12 + 00.00



11 + 90.00

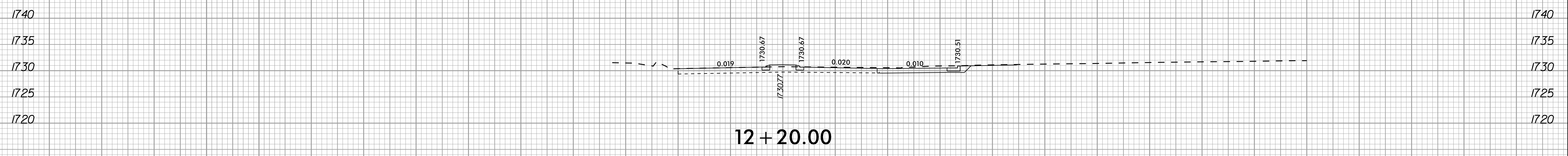
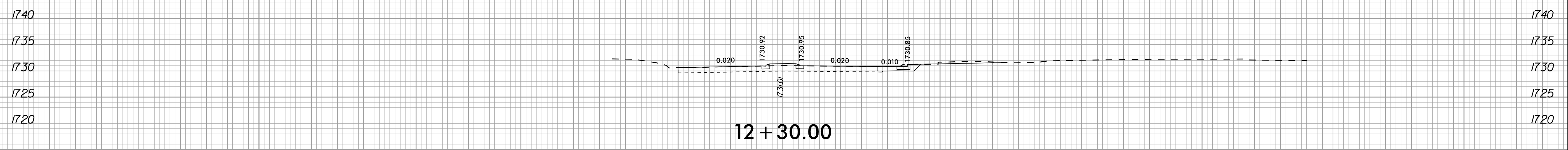
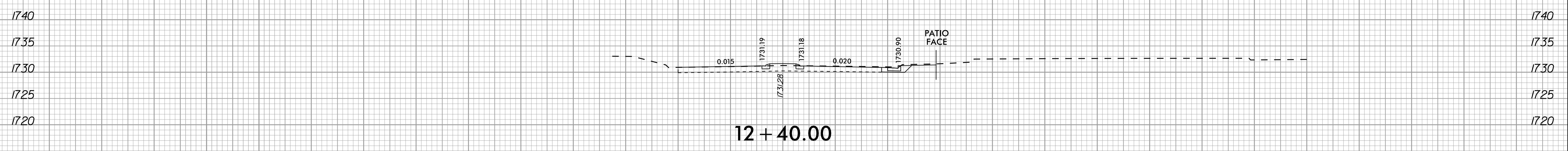
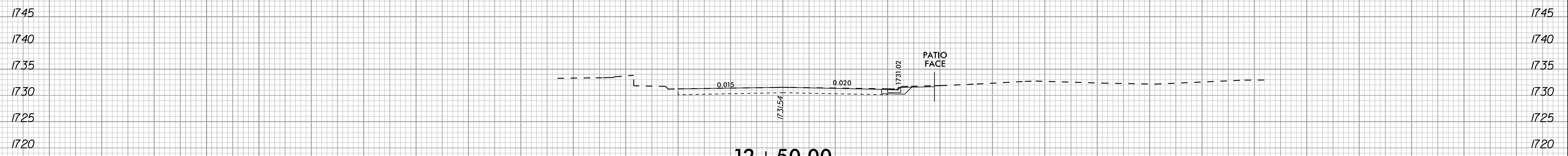


11 + 80.00

-Y2- SR 1364 EVERETT STREET

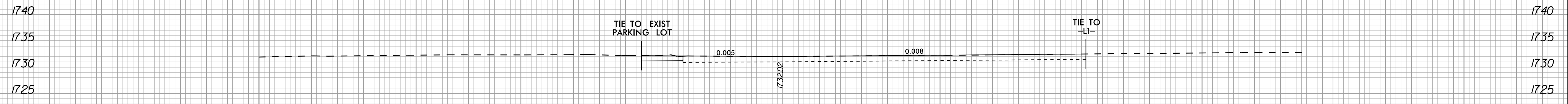
K:\PAL_Roadway\01036387 - Div 14 (R-5843 Bryson Int)\Roadway\SSCR-5843 roadway_Y2.dgn
7/16/2019

140 130 120 110 100 90 80 70 60 50 40 30 20 10 0 10 20 30 40 50 60 70 80 90 100 110 120 130 140

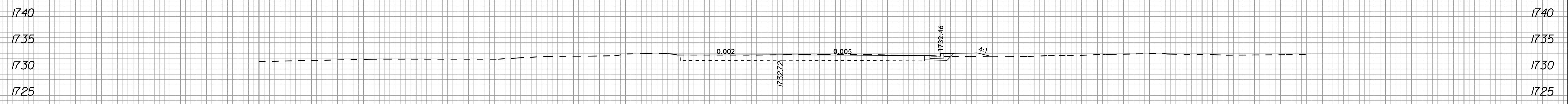


-Y2- SR 1364 EVERETT STREET

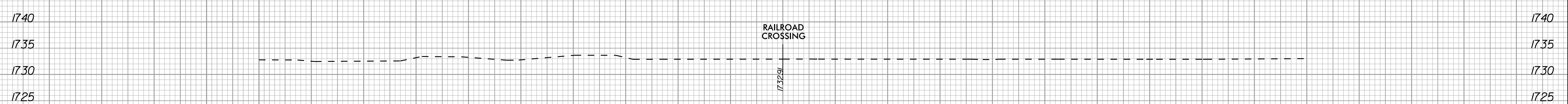
K:\PAL_Roadway\01036387 - Div 14 (R-5843 Bryson Int)\Roadway\SSCR-5843 roy_xpl_Y2.dgn
 7/16/2019



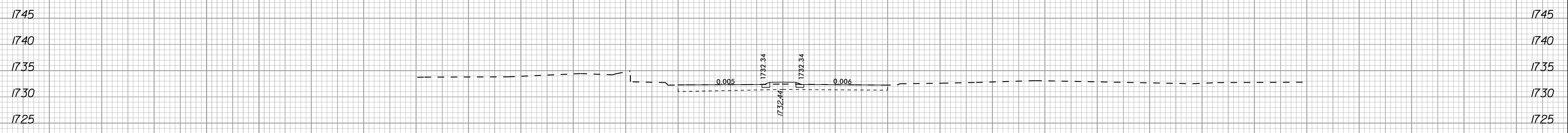
13 + 50.00



13 + 25.00



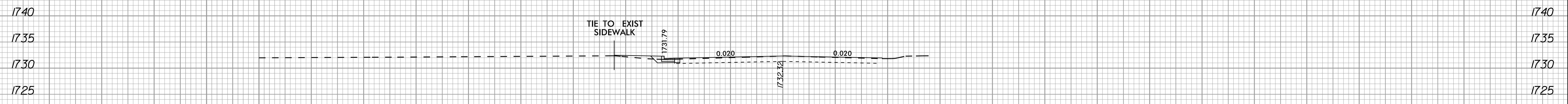
13 + 00.00



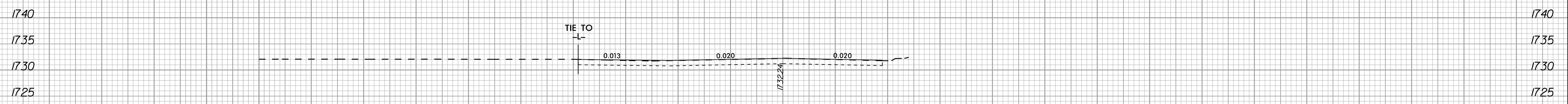
12 + 75.00

-Y2- SR 1364 EVERETT STREET

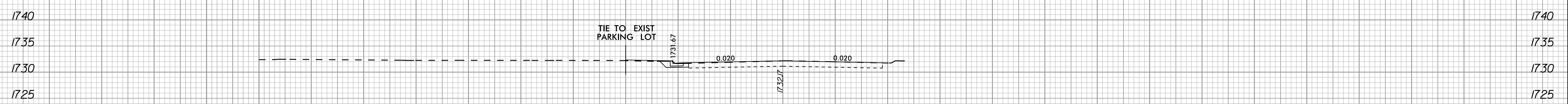
K:\PAL_Roadway\01036387 - Div 14 (R-5843 Bryson Int)\Roadway\SSC\R-5843 roy_xpl_Y2.dgn
7/16/2019



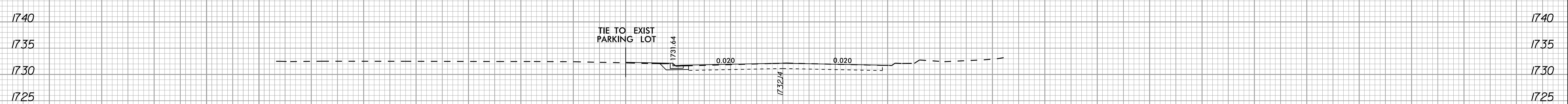
14 + 75.00



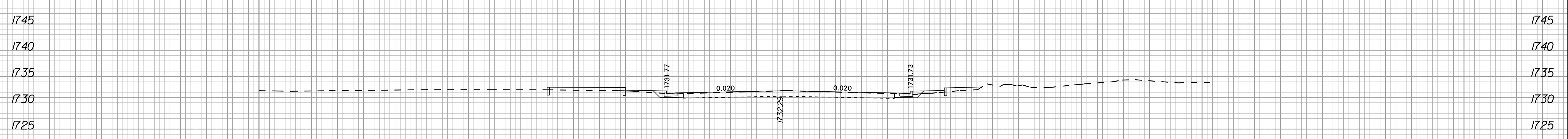
14 + 50.00



14 + 25.00



14 + 00.00

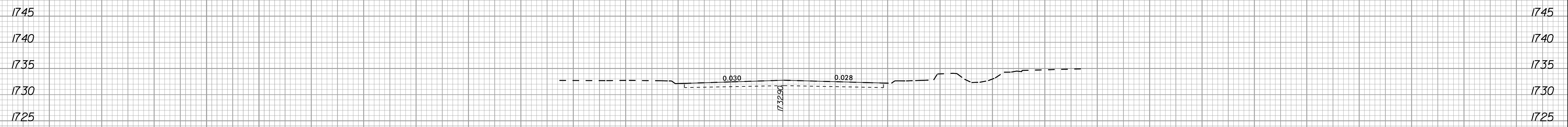


13 + 75.00

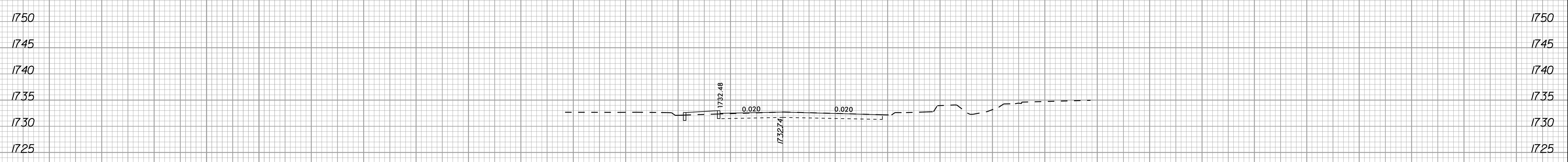
-Y2- SR 1364 EVERETT STREET

K:\PAL_Roadway\01036387 - Div 14 (R-5843 Bryson Int)\Roadway\SSCR-5843 roadway.plt_2.dgn 7/16/2019

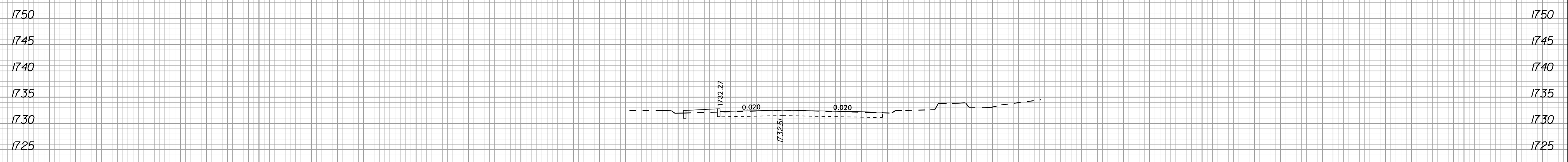
140 130 120 110 100 90 80 70 60 50 40 30 20 10 0 10 20 30 40 50 60 70 80 90 100 110 120 130 140



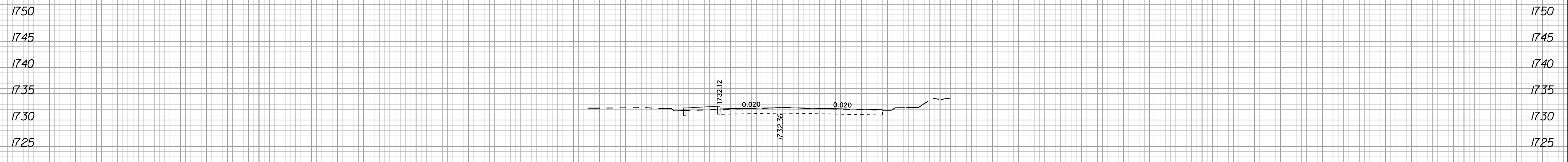
15 + 65.00



15 + 50.00



15 + 25.00

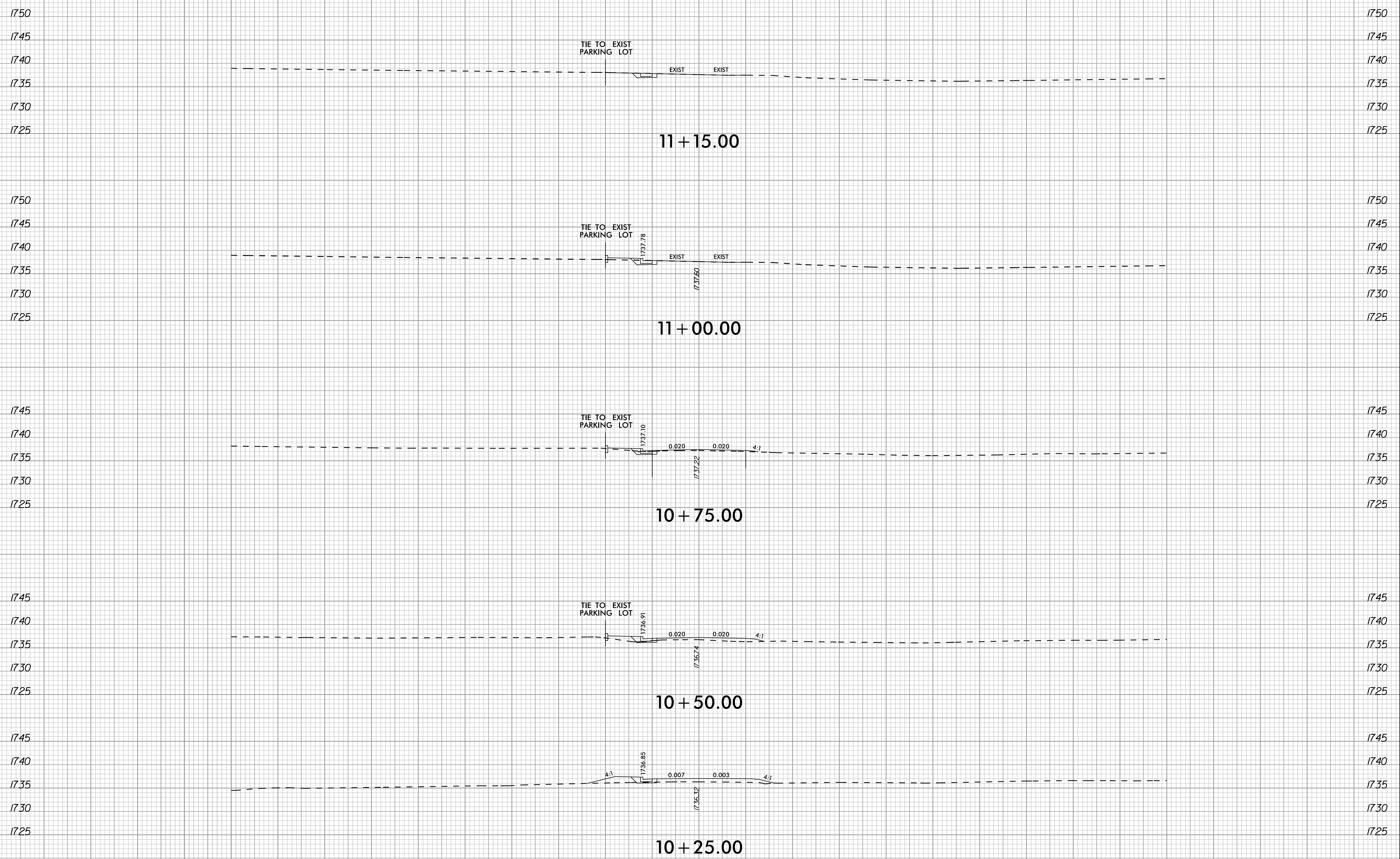


15 + 00.00

-Y2- SR 1364 EVERETT STREET

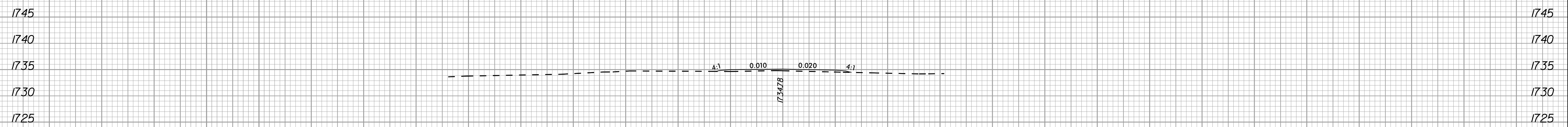
K:\PAL_Roadway\01036387 - Div 14 (R-5843 Bryson Int)\Roadway\SSC\R-5843_rdy_xpl_Y2.dgn 7/16/2019

140 130 120 110 100 90 80 70 60 50 40 30 20 10 0 10 20 30 40 50 60 70 80 90 100 110 120 130 140

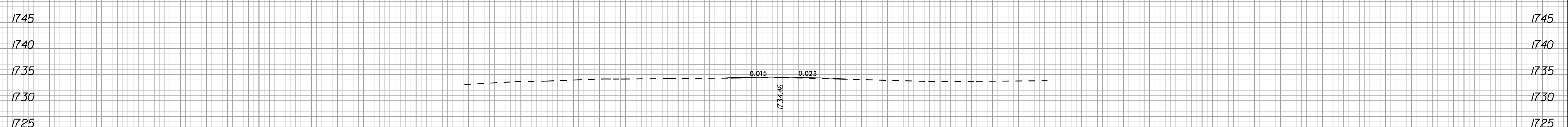


-Y4- SR 1336 RAMSEUR STREET

K:\PAL_Roadway\01036387 - Div 14 (R-5843 Bryson Int)\Roadway\SSCR-5843.rdy_xpl_Y4.dgn 7/16/2019



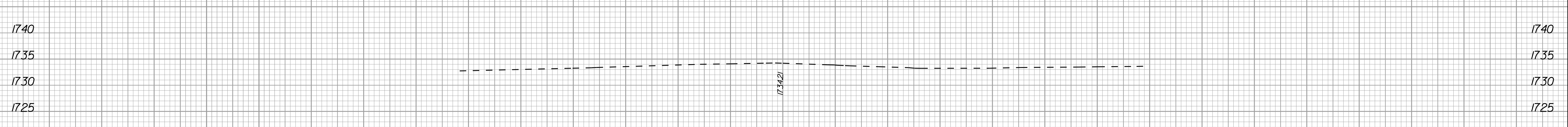
11+00.00



10+75.00



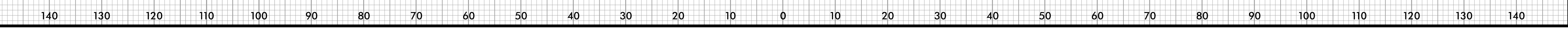
10+66.00

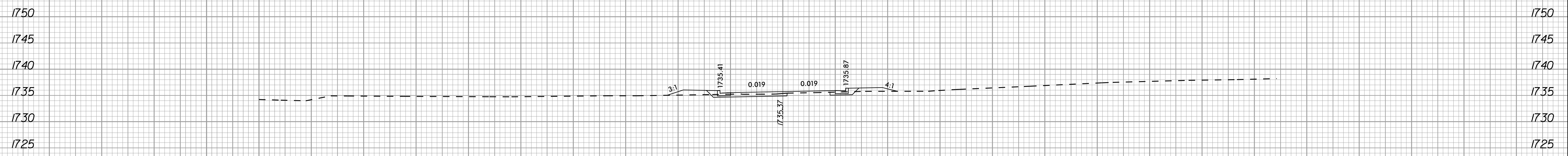


10+50.00

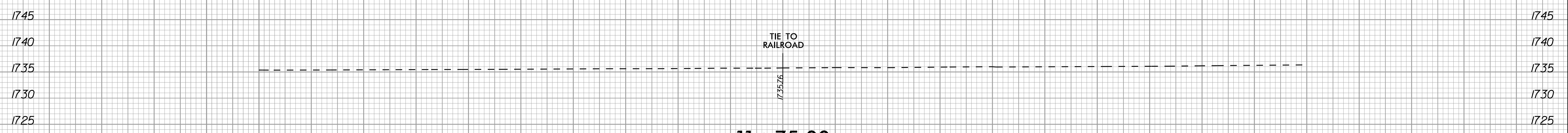
-Y5- SR 1336 RAMSEUR STREET

K:\PAL_Roadway\01036387 - Div 14 (R-5843 Bryson Int)\Roadway\SSC\R-5843_rdy_xpl_Y5.dgn
7/16/2009

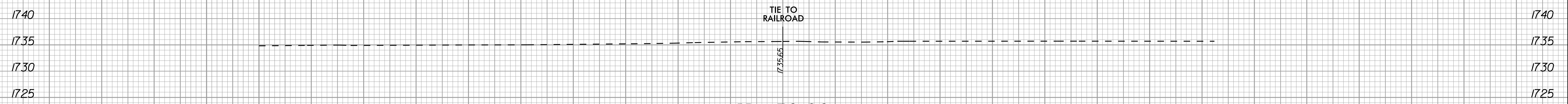




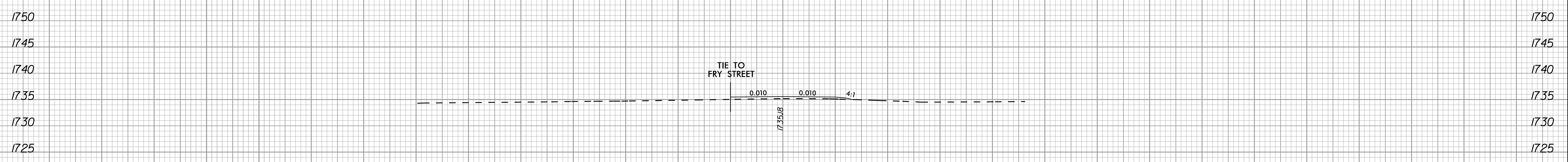
12 + 00.00



11 + 75.00



11 + 50.00



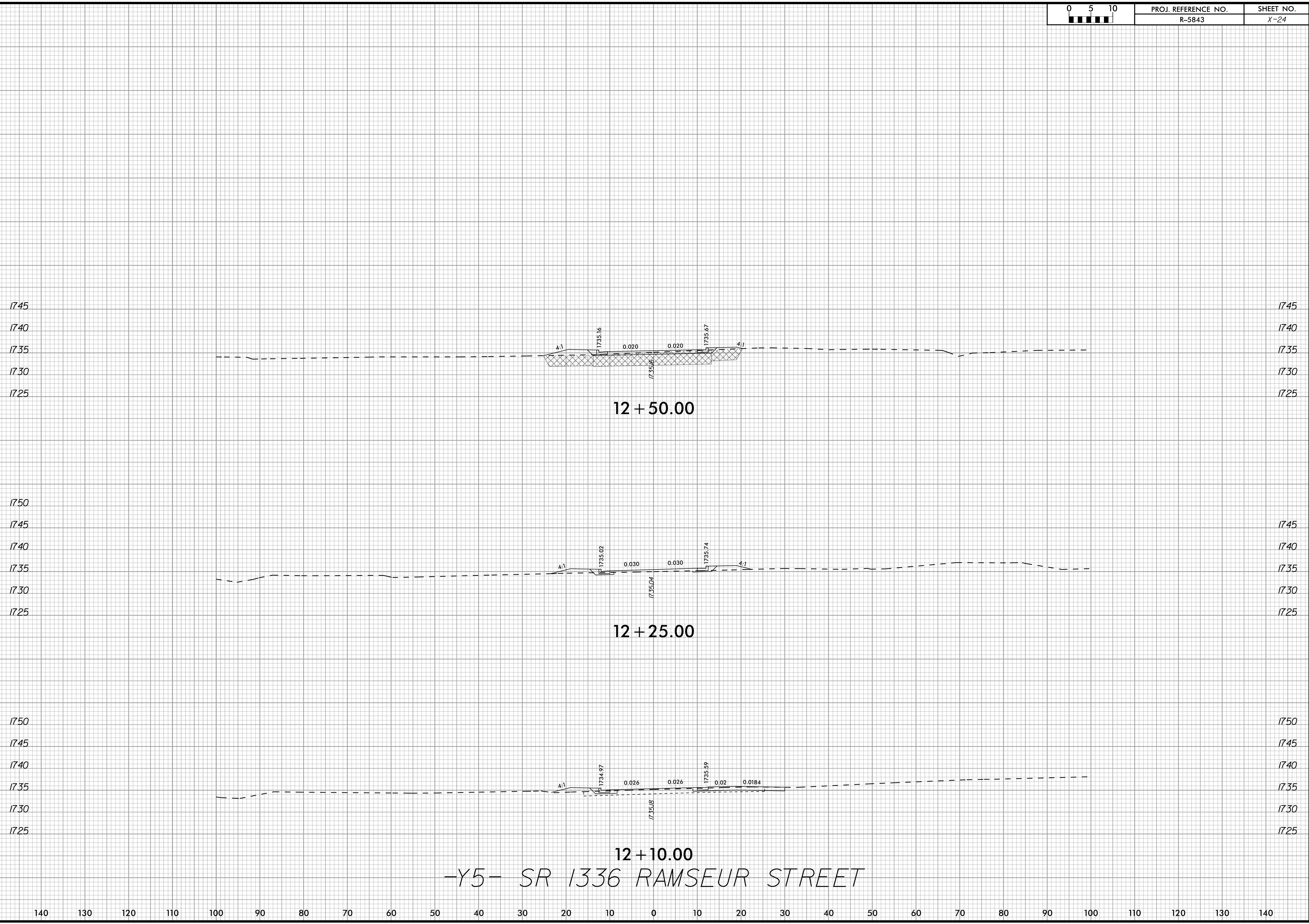
11 + 25.00

-Y5- SR 1336 RAMSEUR STREET

K:\PAL_Roadway\01036387 - Div 14 (R-5843 Bryson Int)\Roadway\SSCR-5843 roy_xpl_Y5.dgn
7/16/2019

140 130 120 110 100 90 80 70 60 50 40 30 20 10 0 10 20 30 40 50 60 70 80 90 100 110 120 130 140

K:\PAL_Roadway\01036387 - Div 14 (R-5843 Bryson Int)\Roadway\SSCR-5843.rdy_xpl_Y5.dgn
7/16/2019



-Y5- SR 1336 RAMSEUR STREET